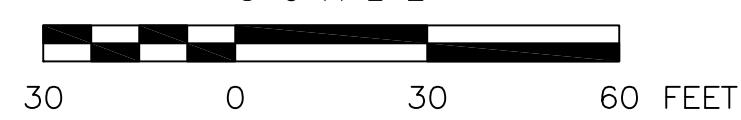


2017/K17-#####/Design/Plans/In.dgn  
 CHECKED BY: XX  
 DRAFTED BY: GB  
 CHECKED BY: XX  
 DESIGNED BY: XX  
 DESIGN SUPERVISOR: XX



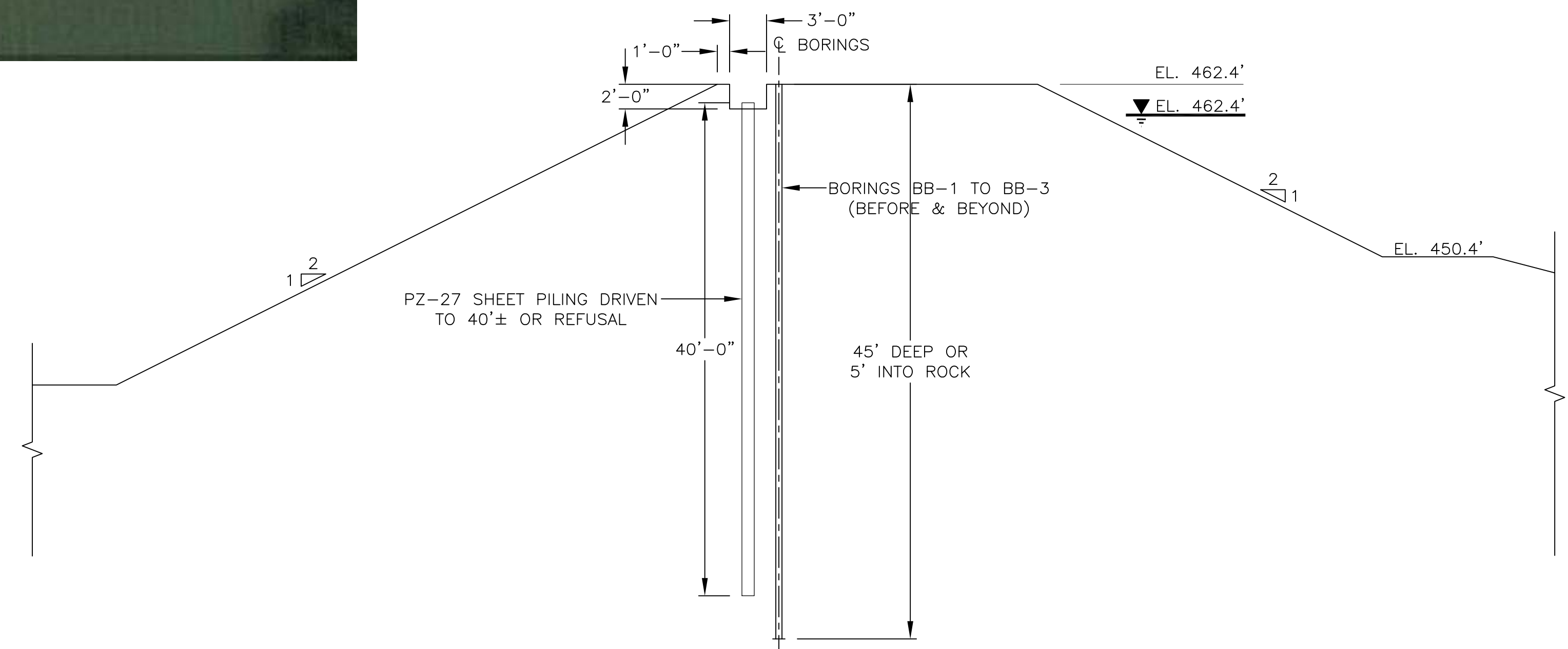
DOT #2003MON1925\_2001N

SCALE: 1"=30'-0"  
SCALE

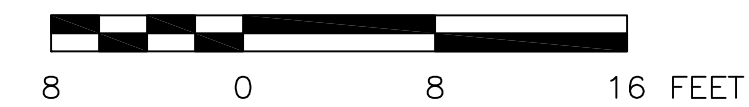


LEGEND

- CATTAILS
- AREAS OF PONDED WATER
- TRENCH WITH SHEET PILING
- BORING LOCATIONS



SECTION A  
SCALE: 1/8"=1'-0"  
SCALE



ALTERED ON:	AFFIXED ON:
SIGNATURE: STAMP:	SIGNATURE: STAMP:

IT IS A VIOLATION OF LAW FOR ANY PERSON, UNLESS THEY ARE ACTING UNDER THE DIRECTION OF A LICENSED PROFESSIONAL ENGINEER, ARCHITECT, LANDSCAPE ARCHITECT, OR LAND SURVEYOR, TO ALTER AN ITEM IN ANY WAY. IF AN ITEM BEARING THE STAMP OF A LICENSED PROFESSIONAL IS ALTERED, THE ALTERING ENGINEER, ARCHITECT, LANDSCAPE ARCHITECT, OR LAND SURVEYOR SHALL STAMP THE DOCUMENT AND INCLUDE THE NOTATION "ALTERED BY" FOLLOWED BY THEIR SIGNATURE. THE DATE OF SUCH ALTERATION, AND A SPECIFIC DESCRIPTION OF THE ALTERATION.

REVISIONS			
DATE	DESCRIPTION	BY	SYM.
3/16/18	DRAFT-A	GPB	A

**Canal Corporation**

RIZZO CAD  
FILE NUMBER 13-5108E-E404(M)

TITLE OF PROJECT EMERGENCY EMBANKMENT REPAIR	CONTRACT NUMBER:
LOCATION OF PROJECT NEW YORK STATE CANAL	DATE: 3/14/18
TITLE OF DRAWING DOT #2003MON1925_2001N AREA REPAIR PLAN AND SECTION	DRAWING NUMBER:

XXX